

















**Gitksan Historical Berry Patch Locations
(Literature Review and Oral Information)**

Produced for: Ministry of Forest and Range
Produced by: Skeena Stikine District
Crossroads Cultural Resource Management
& GeoBorealis, Smithers, BC
Projection: Albers Equal Area Conic
Datum: North American Datum 83 (NAD83)
Production Date: November 9, 2007


0 1.5 3 6 9 12 15
Kilometers
Map Scale 1 : 150 000

LEGEND

 Babine	 Gitksan Historical Berry Patch (literature)
 Kispiox	 Gitksan Historical Berry Patch (oral)
 Lower Skeena	 Timber Supply Area Boundary
 Middle Skeena	 Gitksan House Territory Boundary
 Nass	 Road
 Suskwa	 Streams
 Sustut	 Rivers, Lakes
 Upper Skeena	

DATA SOURCE: EMB - LRDM
MFR - Skeena Stikine District
Crossroads Cultural Resource Management, Smithers, BC
DATE: 2007.07.11
SCALE: Various/Arbitrary